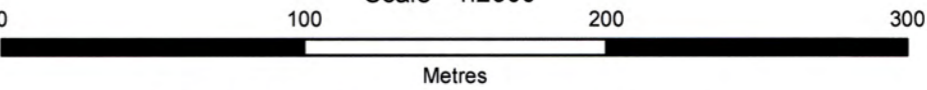



BRITISH COLUMBIA

KOOTENAY LAKE PARK (DAVIS CREEK SITE)


Scale 1:2500




Metres



The land within the boundary of the park indicated on this official plan does not include any land excepted from the park by or under the *Park Act* or the *Protected Areas of British Columbia Act*

<p>Legend:</p> <p>Park Boundary </p> <p>+</p> <p>denotes the position of UTM coordinates as shown</p> <p>m denotes metres</p> <p>Intended plot size of this plan is 17X22 inches when plotted at a scale of 1:2500</p> <p>offset line denotes a line drawn parallel to and perpendicularly distant from a physical feature or boundary as shown</p> <p>Kootenay Land District ORC# 0357 LTSA 10010-40-390</p> <p>Produced By: GeoBC Date Plotted: January 28, 2022 Filename: KootLk_Davis_Creek7m.pdf</p>	<p>Point of Commencement:</p> <p>The southeast corner of Parcel A Explanatory Plan 7679, DL 187, Kootenay District, thence clockwise.</p> <p>The park boundary shown on this plan is hereby approved</p> <p style="text-align: center;">  For Ministry of Environment and Climate Change Strategy Date <u>JANUARY 28, 2022</u> </p>	<p>Data Source:</p> <p>Parcel Map BC (PMBC)</p> <p>Terrain Resource Information Management (TRIM)</p> <p>North American Datum (NAD) 83 Universal Transverse Mercator</p> <p>UTM Zone 11</p> <p>UTM Coordinates are derived from TRIM base</p> <p>BCGS map sheet(s): 82K.016</p>
--	---	---

This is the Official Plan on deposit in the Crown Land Registry as Plan 5 Tube 2024


 For Surveyor General, Victoria, B.C.
 Date JANUARY 31, 2022