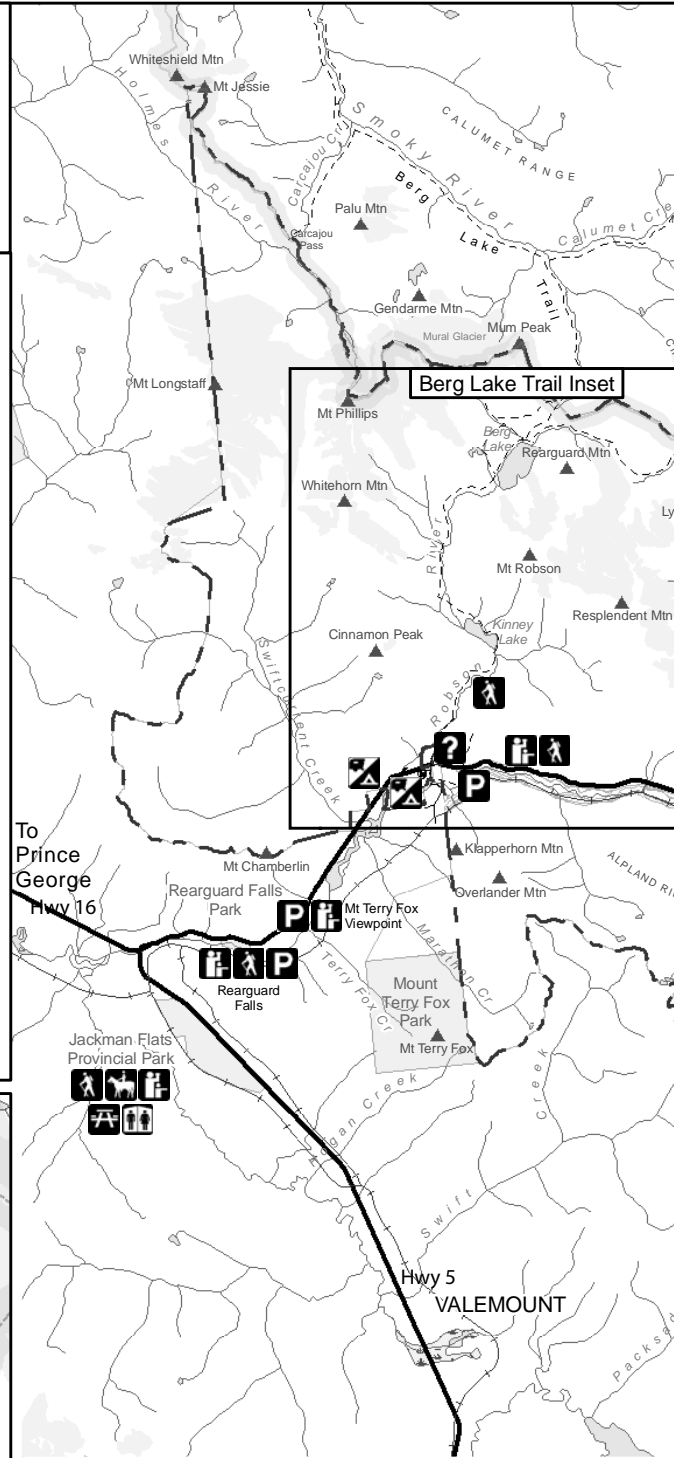




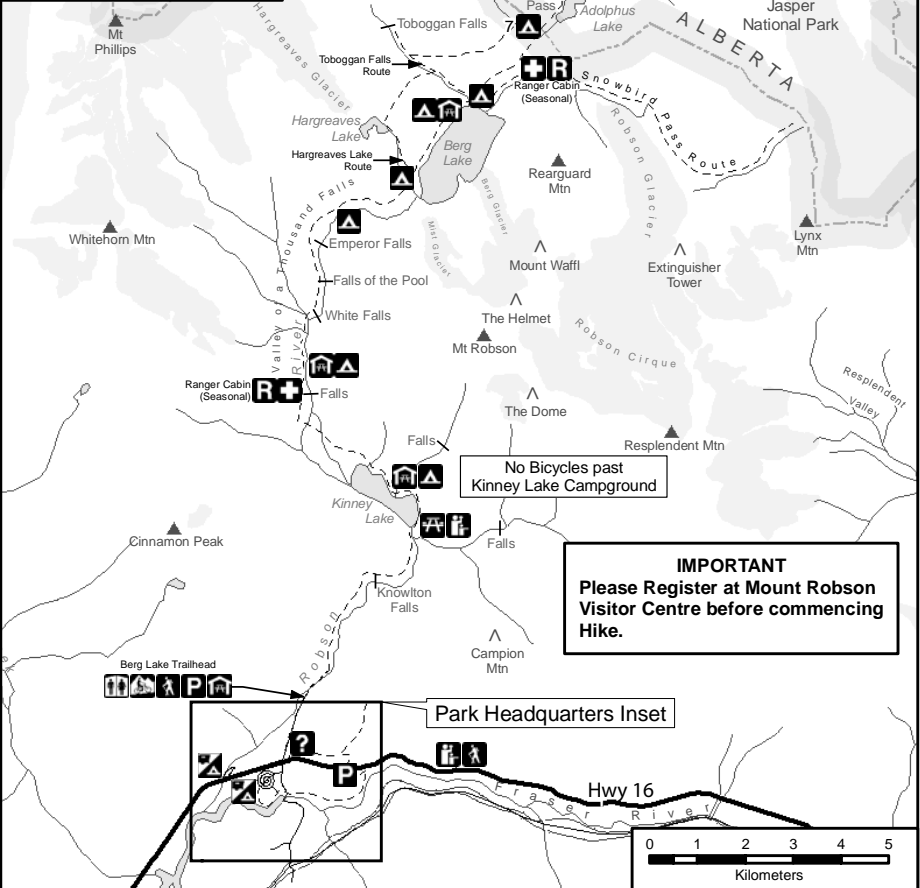
MOUNT ROBSON PROVINCIAL PARK

Legend

- | | | | | | |
|--|----------------|--|----------------------------|--|----------------|
| | Park Boundary | | Walk-in/Wilderness Camping | | Group Camping |
| | Glacier | | Vehicle/Tent Camping | | Accommodation |
| | Major Highway | | Hiking Trail | | Day-use Area |
| | Paved Road | | Mountain Biking Trail | | Picnic Shelter |
| | Trail | | Point of Interest | | Day Shelter |
| | Visitor Centre | | Information | | First Aid |
| | Parking | | Gasoline | | Restaurant |
| | Ranger Station | | Telephone | | Sani-station |
| | Toilets | | Amphitheatre | | Boat Launch |
| | | | Horse Trail | | Showers |



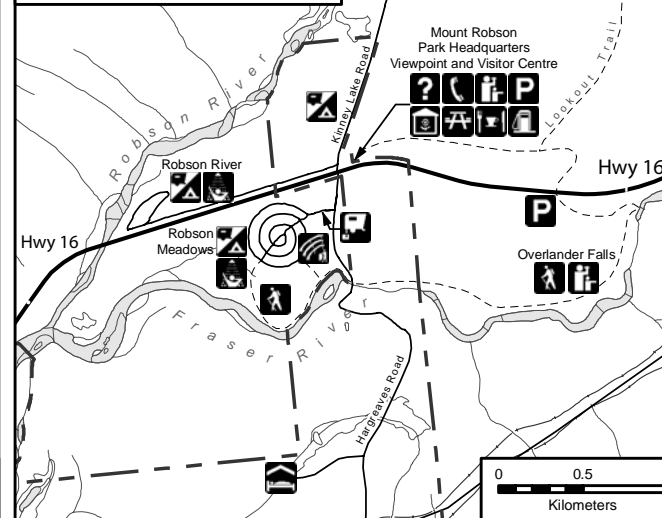
Inset: Berg Lake Trail

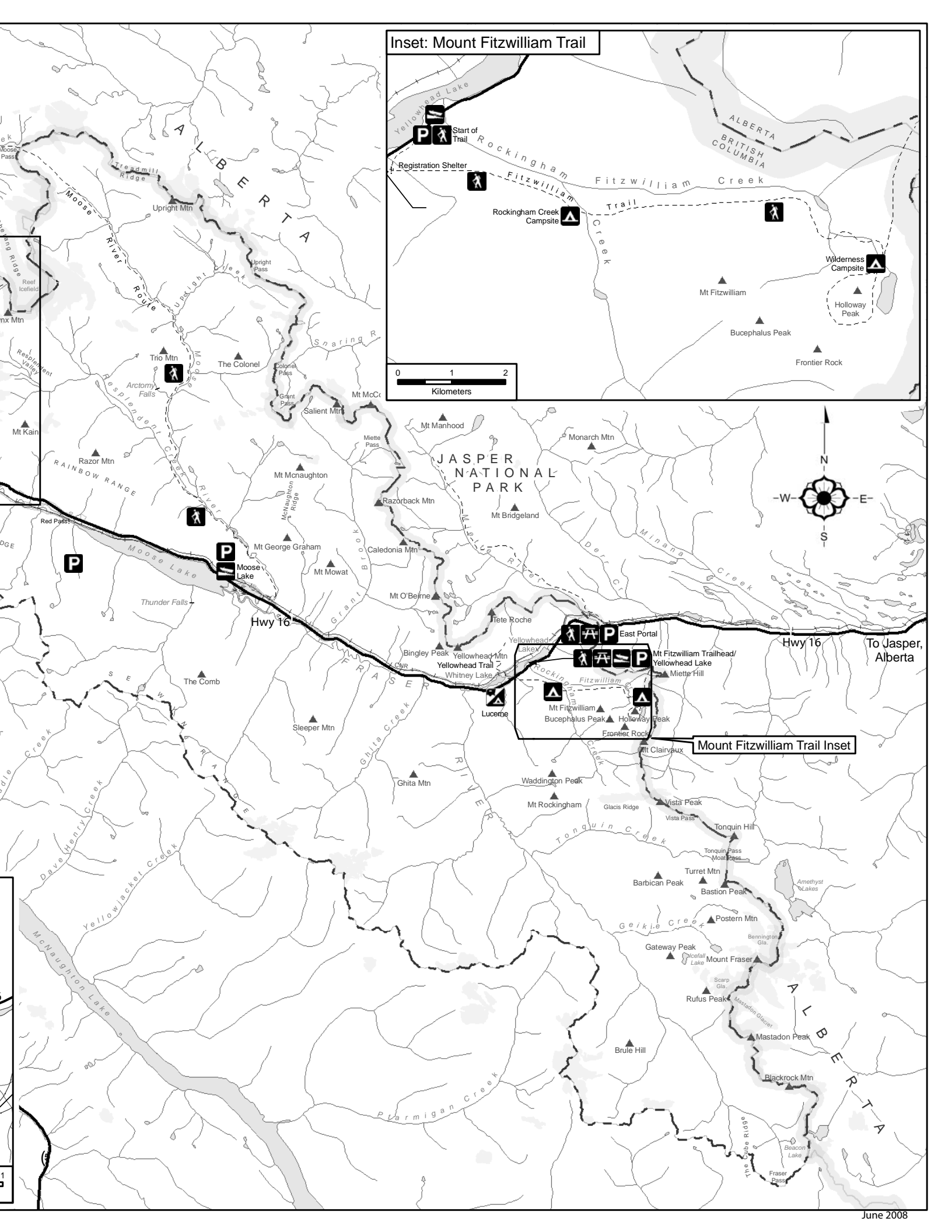


IMPORTANT
Please Register at Mount Robson
Visitor Centre before commencing
Hike.

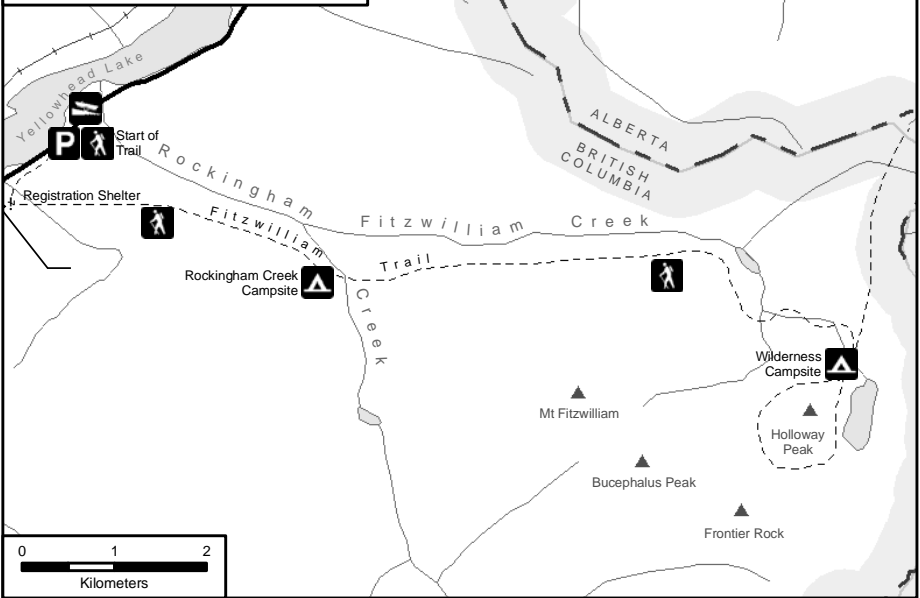
Park Headquarters Inset

Inset: Park Headquarters





Inset: Mount Fitzwilliam Trail



Mount Fitzwilliam Trail Inset

